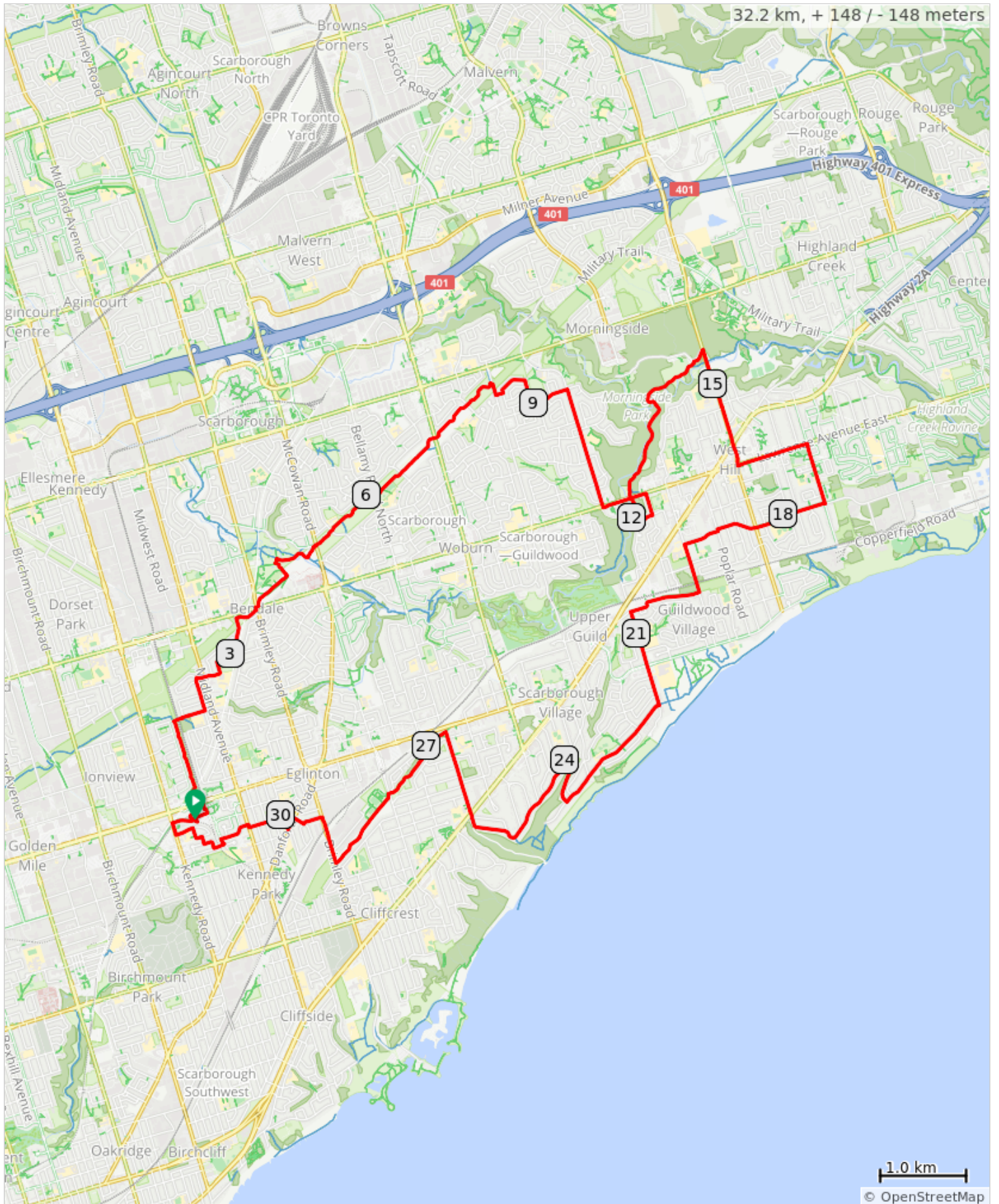


# Highland Creek Loop from Kennedy Subway 32 km























## Highland Creek Loop from Kennedy Subway 32 km

Next	Type	Note	Dist
0.0		Start of route	0.0
0.0		R onto Transway Crescent	0.0
0.0		L	0.0
0.2		Sharp L	0.1
0.3		R	0.3
1.0		R onto Gatineau Path	0.6
0.1		Sharp R	1.6
0.0		L	1.7
0.3		R onto Tara Avenue	1.7
1.5		L onto Fitzgibbon Avenue	2.0
0.3		R	3.5
0.0		L	3.7
0.0		R	3.8
0.5		L	3.8
0.1		L	4.3
0.2		Keep R	4.3
0.1		R	4.5
0.4		Sharp R onto Birkdale Trail	4.6
0.2		L	5.0
0.0		L	5.1
0.0		R	5.1
1.9		L	5.2
0.0		Continue	7.1
1.1		Continue	7.1
0.1		L onto Newark Road	8.2
0.3		L onto Milford Haven Drive	8.3
0.3		R onto Greenock Avenue	8.6
0.5		L onto Slan Avenue	9.0
1.4		R onto Orton Park Road	9.4
0.1		L onto Lawrence Avenue East	10.8

10.8 kilometers. +18/-46 meters

Next	Type	Note	Dist
0.5		Slight R onto Lawrence Avenue East	10.9
0.3		R onto Overture Road	11.4
0.2		R onto Celeste Drive	11.6
0.1		R	11.8
2.4		R onto Highland Creek Trail	12.0
0.2		Keep L	14.3
0.0		L	14.5
0.0		R onto Morningside Park Road	14.5
1.4		R onto Morningside Avenue	14.6
0.8		L onto Lawrence Avenue East	16.0
0.7		R onto Manse Road	16.8
1.3		Sharp R onto Coronation Drive	17.5
0.0		L onto Poplar Road	18.8
0.4		R onto Coronation Drive	18.9
0.6		L onto Galloway Road	19.3
0.9		R onto Westlake Road	19.9
1.1		L onto Livingston Road	20.7
1.6		R onto Sylvan Avenue	21.8
0.5		R onto Heathfield Drive	23.4
1.2		Sharp L onto Hill Crescent	24.0
1.5		Keep L onto Bellehaven Crescent	25.2
1.1		Sharp L	26.7
1.0		Slight R onto McCowan District Park Trail	27.8

17.0 kilometers. +120/-86 meters

Next	Type	Note	Dist
0.6		Sharp R onto Brimley Road	28.8
0.2		L onto Lombardy Crescent	29.3
0.1		R onto Glenshephard Drive	29.6
0.1		L onto Danforth Road	29.7
0.2		Sharp R onto Falmouth Avenue	29.8
0.4		L onto Lorraine Avenue	30.0
0.0		R onto Midland Avenue	30.4
0.1		L onto Safari Street	30.4
0.3		Slight L onto Safari Street	30.5
0.1		L onto Benjamin Boulevard	30.8
0.1		Sharp R	30.9
0.2		R onto Saugeen Crescent	31.0
0.1		R onto Dumfrey Road	31.2
0.2		L onto Chevron Crescent	31.3
0.2		L onto Kenmark Boulevard	31.5
0.1		R onto Kennedy Road	31.7
0.2		R onto Transway Crescent	31.8
0.2		L onto Passenger pick-up/drop-off	32.1
0.0		L onto Passenger pick-up/drop-off	32.2
0.0		End of route	32.2

4.4 kilometers. +10/-13 meters