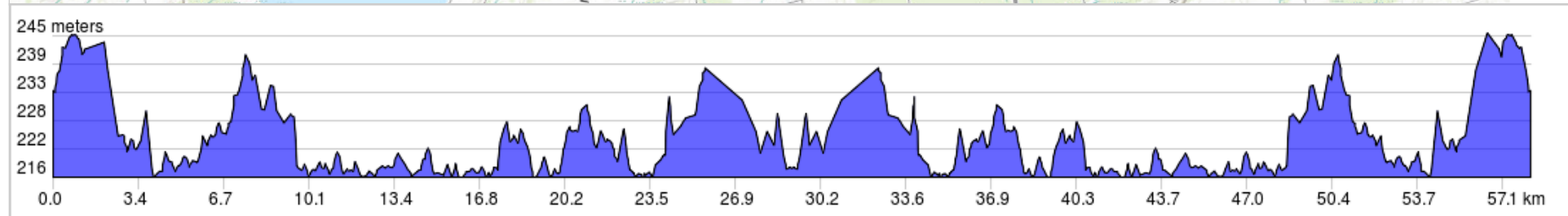
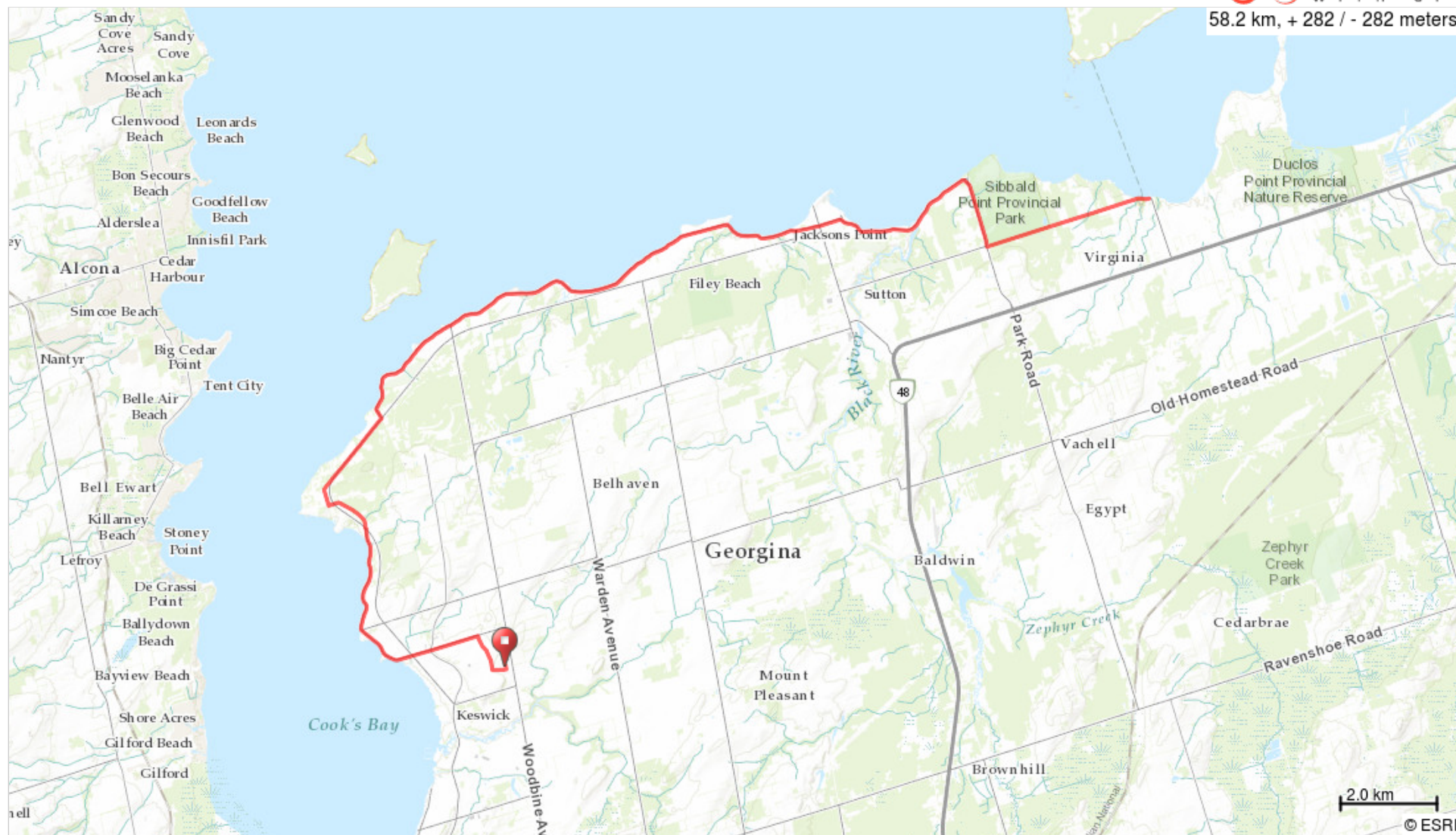


























Keswick Along the Lake 58k










58.2 km, + 282 / - 282 meters



Keswick Along the Lake 58k

0.0		Start of route	0.1
0.1		R out of the parking lot onto Wexford Dr	0.3
0.4		R onto Natanya Blvd	0.8
1.1		L onto Church St	1.8
2.9		Continue onto Lake Dr N	3.2
6.1		L onto Metro Rd N/Regional Rd 78	0.0
6.1		Slight R onto Pine Post Rd	0.8
6.9		Slight L onto Bouchier St	0.2
7.1		R onto Osborn St	0.3
7.5		Osborn St turns slightly R and becomes Lake Dr N	1.9
9.4		L to stay on Lake Dr N	11.7
21.0		R onto Hedge Rd	3.1
24.1		Slight R onto Park Rd	1.5
25.6		L onto Black River Rd (signs for Black River Road)	3.5
29.1		LUNCH - Virginia Beach Marina & Restaurant	0.0
29.1		After lunch retrace on Black River Rd	3.5
32.6		R onto Park Rd (signs for Park Road)	1.3
33.9		Keep L to stay on Park Rd	0.2
34.1		Continue onto Hedge Rd	3.1
37.2		L onto Lake Dr E	11.7
48.8		R to stay on Lake Dr N	1.9
50.7		Slight L onto Osborn St	0.3
51.1		L onto Bouchier St	0.2
51.3		Slight R onto Pine Post Rd	0.8

51.3 kilometers. +233/-240 meters

52.1		Slight L onto Metro Rd N/Regional Rd 78	0.0
52.1		R onto Lake Dr N	3.2
55.3		Continue onto Church St	1.8
57.1		R onto Natanya Boulevard	0.8
57.8		L onto Wexford Drive	0.3
58.1		L into the parking lot	0.1
58.2		End of route	0.0

6.9 kilometers. +38/-27 meters