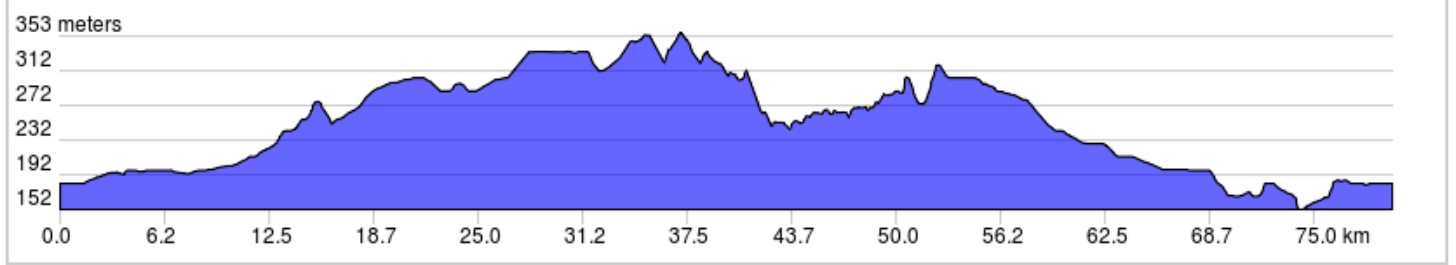
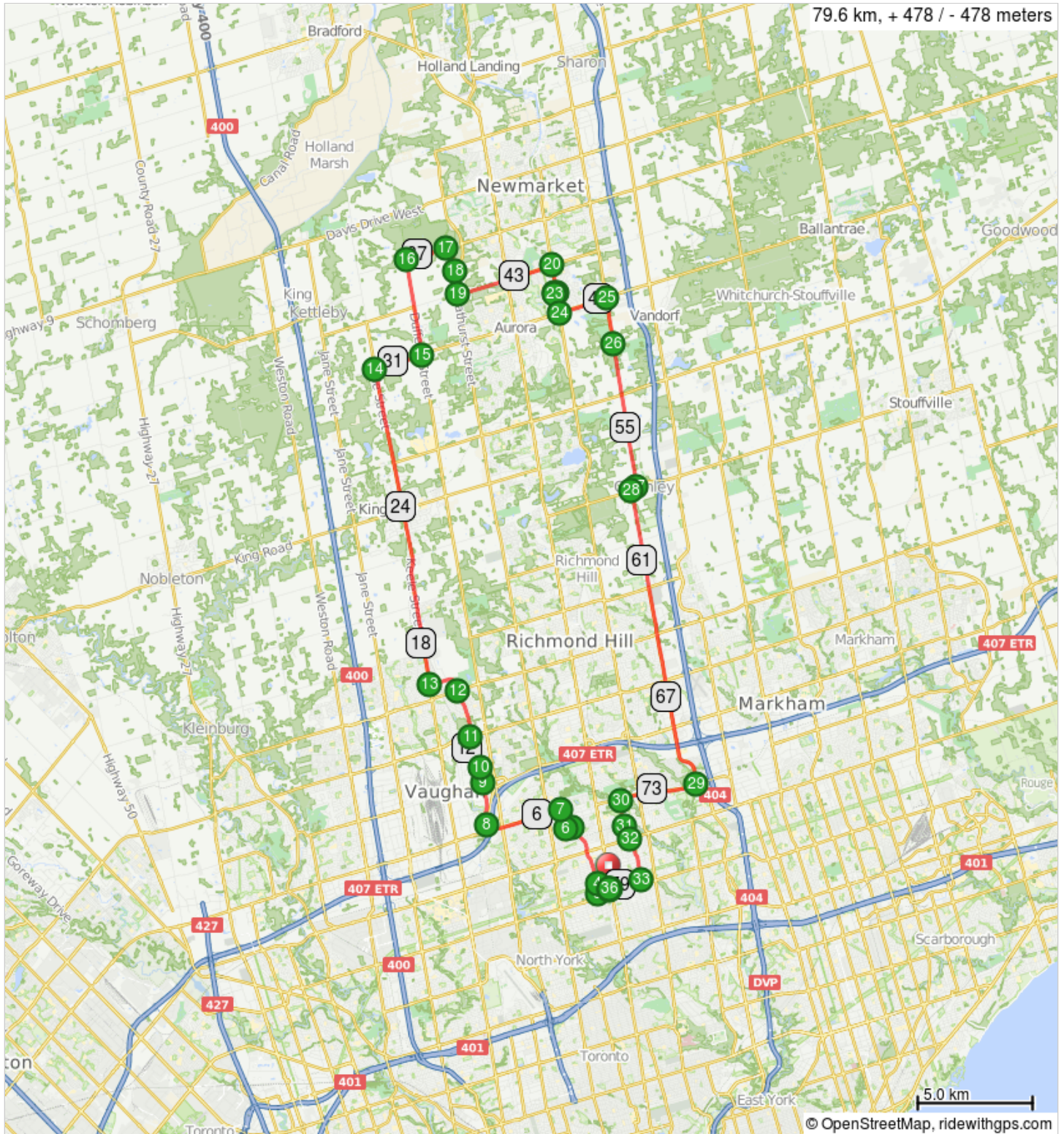
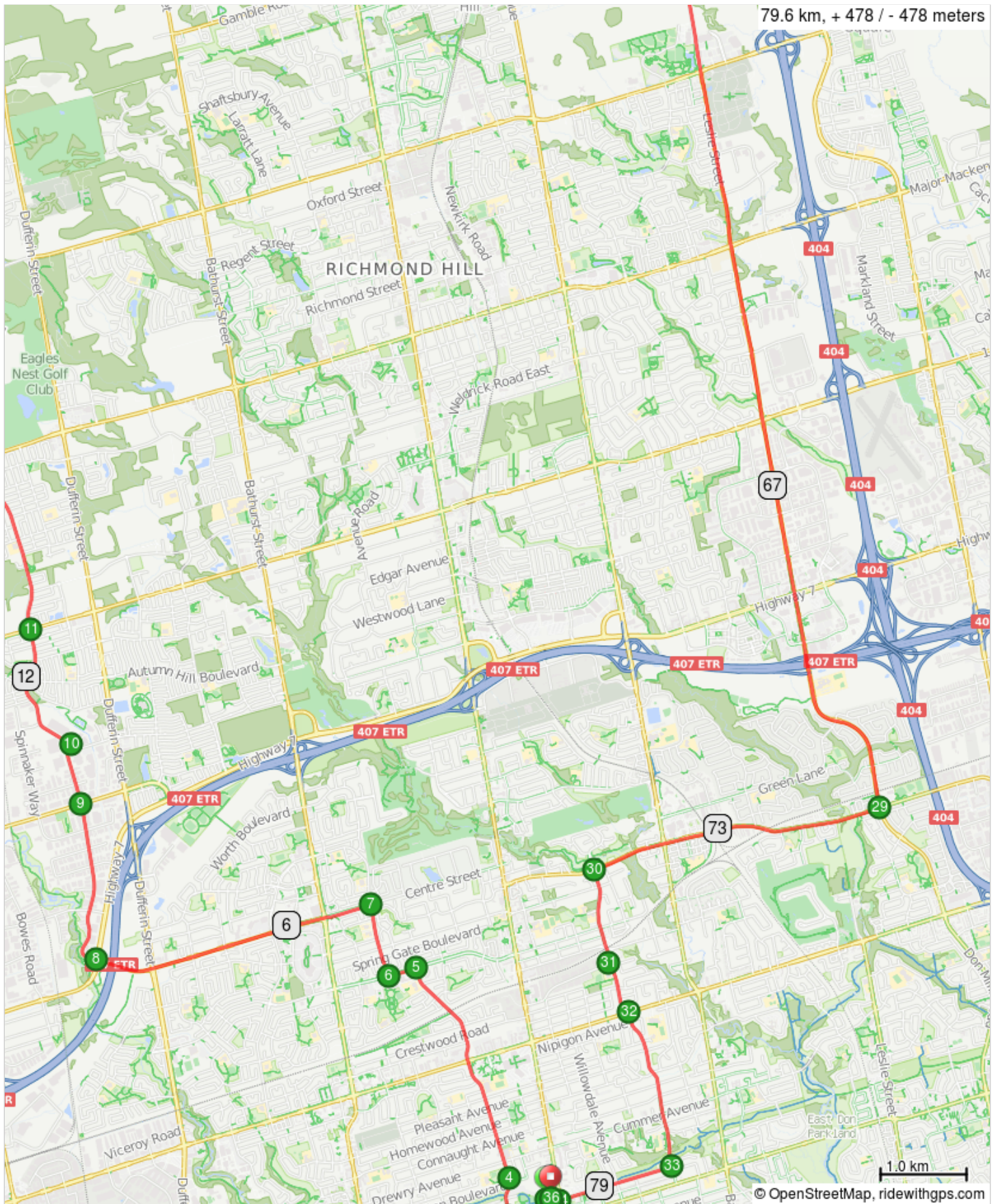
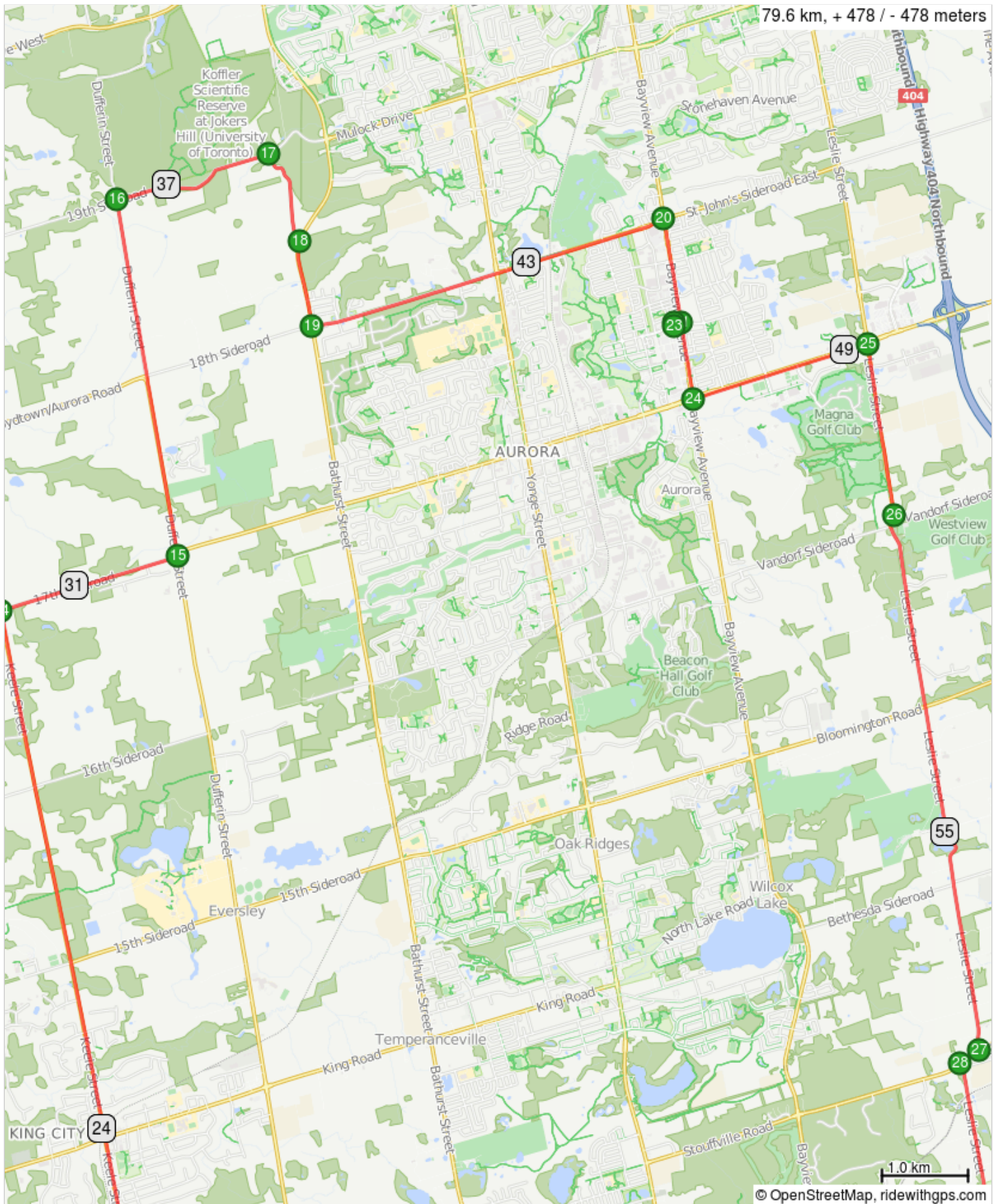


Newtonbrook to Holland Marsh 080 km Map 1 of 3



May 2016





Toronto Bicycling Network's Sunday Tourist Ride: Newtonbrook to Holland Marsh 080 km

1.	0.0	🚩	Start of route	0.1
2.	0.1	→	R onto Hendon from TTC Parking Lot	0.6
3.	0.6	→	R onto Talbot Rd	0.4
4.	1.1	↑	Continue onto Hilda Ave	2.7
5.	3.8	←	L onto Clark Ave W	0.3
6.	4.2	→	R onto Atkinson Ave	0.9
7.	5.0	←	L onto Centre St	3.3
8.	8.3	↑	Continue onto N Rivermede Rd	1.9
9.	10.3	↑	Continue onto Staffern Dr	0.7
10.	11.0	←	L onto Confederation Pkwy	1.6
11.	12.6	↑	Continue onto Peter Rupert Ave	2.1
12.	14.7	↑	Continue onto McNaughton Rd E	1.6
13.	16.3	→	R onto Keele St	13.8
14.	30.1	→	R onto Side Rd 17	2.1
15.	32.2	←	L onto Dufferin St/York Regional Rd 53	4.2

32.2 kilometers. +213/-74 meters

16.	36.4	→	R onto 19th Sideroad	1.9
17.	38.3	→	R onto Old Bathurst St	1.1
18.	39.4	→	R onto Bathurst St/York Regional Rd 38	1.0
19.	40.4	←	L onto St John's Sideroad/York Regional Rd 26	4.2
20.	44.6	→	R onto Bayview Ave/York Regional Rd 34	1.2
21.	45.9	→	R on Hollidge Blvd.	0.1
22.	46.0	☺	Food and rest break at Tim Hortons.	0.2
23.	46.2	→	R on Bayview Ave.	1.0
24.	47.2	←	L onto Wellington St E/Regional Road 15	2.1
25.	49.3	→	R onto Leslie St (signs for Regional Road 12/Leslie Street)	2.0
26.	51.3	→	R to stay on Leslie St	6.3

19.0 kilometers. +147/-203 meters

27.	57.6	→	R onto Stouffville Rd/Regional Rd 14 (signs for Leslie Street S/Regional Road 14/Stouffville Road)	0.3
28.	57.8	←	L onto Leslie St	13.3
29.	71.1	→	R onto John St	3.4
30.	74.5	←	L onto Henderson Ave	1.1
31.	75.6	←	L to stay on Henderson Ave	0.6
32.	76.3	↑	Continue onto Maxome Ave	1.9
33.	78.2	→	R onto Bishop Ave	1.3
34.	79.5	↑	Continue onto Hendon Ave	0.1
35.	79.6	→	R into TTC Parking Lot	0.1
36.	79.6	🚩	End of route	0.0

28.4 kilometers. +57/-154 meters



LEGEND TO COLUMN HEADINGS (LEFT to RIGHT)

1. Cue Sheet number, corresponds to green map point numbers
2. Distance from the starting point in kilometres
3. Direction symbol
4. Directions explanation/description
5. Distance to next event/turn in kilometres

ON THE MAP:

1. Numbers, with a white box around them, are distance markers
2. Numbers, with a green or dark circle around them, are cue sheet markers

Toronto Bicycling Network's Sunday Tourist Ride: Newtonbrook to Holland Marsh 080 km

1.	0.0	🚩	Start of route	0.1
2.	0.1	→	R onto Hendon from TTC Parking Lot	0.6
3.	0.6	→	R onto Talbot Rd	0.4
4.	1.1	↑	Continue onto Hilda Ave	2.7
5.	3.8	←	L onto Clark Ave W	0.3
6.	4.2	→	R onto Atkinson Ave	0.9
7.	5.0	←	L onto Centre St	3.3
8.	8.3	↑	Continue onto N Rivermede Rd	1.9
9.	10.3	↑	Continue onto Staffern Dr	0.7
10.	11.0	←	L onto Confederation Pkwy	1.6
11.	12.6	↑	Continue onto Peter Rupert Ave	2.1
12.	14.7	↑	Continue onto McNaughton Rd E	1.6
13.	16.3	→	R onto Keele St	13.8
14.	30.1	→	R onto Side Rd 17	2.1
15.	32.2	←	L onto Dufferin St/York Regional Rd 53	4.2
16.	36.4	→	R onto 19th Sideroad	1.9
17.	38.3	→	R onto Old Bathurst St	1.1
18.	39.4	→	R onto Bathurst St/York Regional Rd 38	1.0
19.	40.4	←	L onto St John's Sideroad/York Regional Rd 26	4.2
20.	44.6	→	R onto Bayview Ave/York Regional Rd 34	1.2
21.	45.9	→	R on Hollidge Blvd.	0.1
22.	46.0	🍷	Food and rest break at Tim Hortons.	0.2
23.	46.2	→	R on Bayview Ave.	1.0
24.	47.2	←	L onto Wellington St E/Regional Road 15	2.1
25.	49.3	→	R onto Leslie St (signs for Regional Road 12/Leslie Street)	2.0
26.	51.3	→	R to stay on Leslie St	6.3
27.	57.6	→	R onto Stouffville Rd/Regional Rd 14 (signs for Leslie Street S/Regional Road 14/Stouffville Road)	0.3

57.6 kilometers. +458/-361 meters

28.	57.8	←	L onto Leslie St	13.3
29.	71.1	→	R onto John St	3.4
30.	74.5	←	L onto Henderson Ave	1.1
31.	75.6	←	L to stay on Henderson Ave	0.6
32.	76.3	↑	Continue onto Maxome Ave	1.9
33.	78.2	→	R onto Bishop Ave	1.3
34.	79.5	↑	Continue onto Hendon Ave	0.1
35.	79.6	→	R into TTC Parking Lot	0.1
36.	79.6	▀	End of route	0.0



T o r o n t o
b i c y c l i n g
N e t w o r k

LEGEND TO COLUMN HEADINGS (LEFT to RIGHT)

1. Cue Sheet number, corresponds to green map point numbers
2. Distance from the starting point in kilometres
3. Direction symbol
4. Directions explanation/description
5. Distance to next event/turn in kilometres

ON THE MAP:

1. Numbers, with a white box around them, are distance markers
2. Numbers, with a green or dark circle around them, are cue sheet markers

May 2016

22.1 kilometers. +56/-151 meters