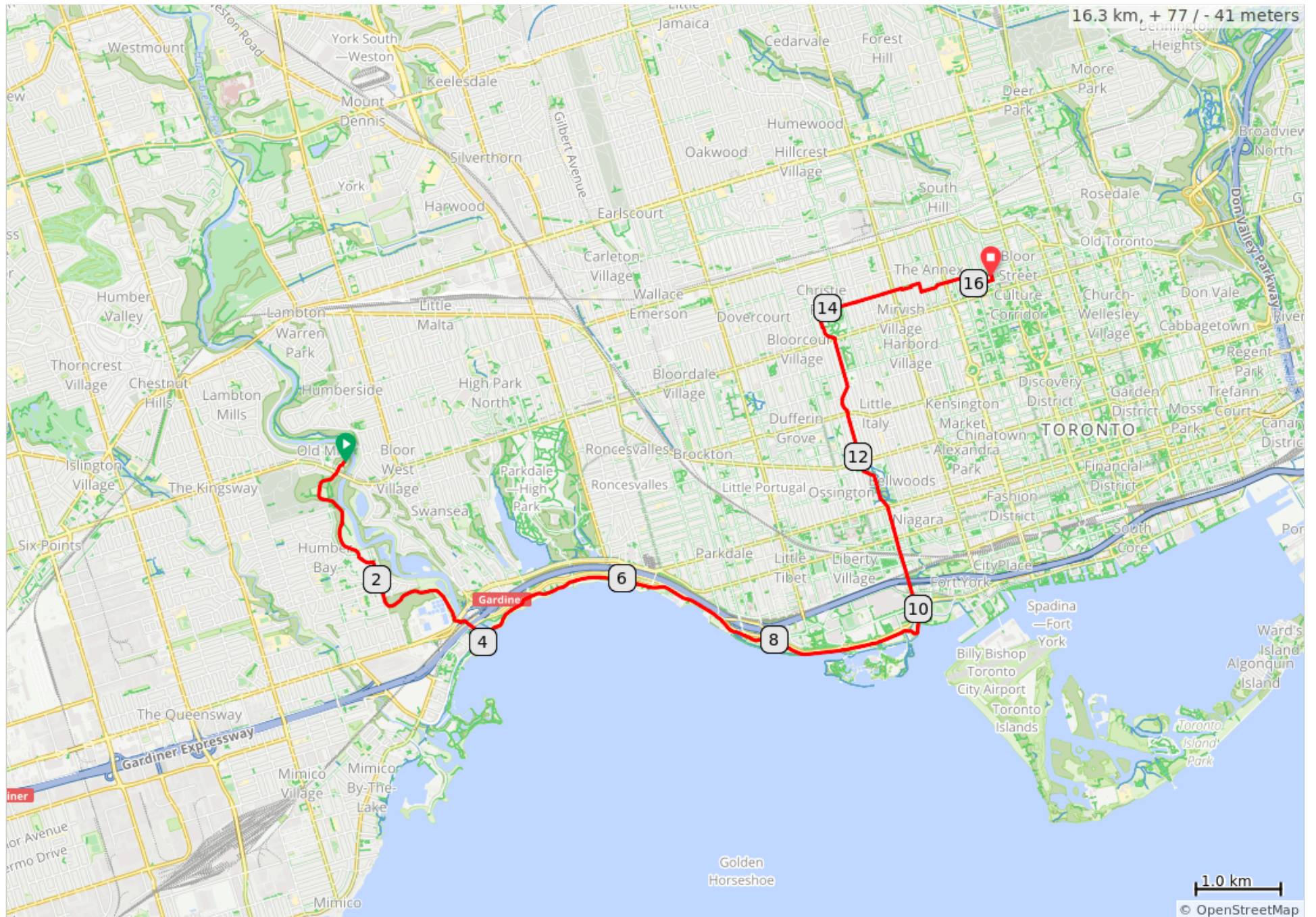


Kings Mill Park to Taddle Creek Park
































16.3 km, + 77 / - 41 meters



1.0 km

© OpenStreetMap

Kings Mill Park to Taddle Creek Park

0.0		Start of route	0.0
0.0		START: Parking Lot of King's Mill Park	0.0
0.0		R out of parking lot	1.5
1.6		L on Riverwood Pkwy	0.2
1.8		R on Stephen Dr	0.5
2.2		L on Humber River Recreational Trail	1.1
3.4		Slight L to stay on Trail under the Queensway	0.6
3.9		R around Sheldon Lookout	0.1
4.0		R on Martin Goodman Trail and over the bridge	5.7
9.7		L on Martin Goodman Trail/Remembrance Dr	0.3
10.0		L on Strachan Ave	1.3
11.3		L through Trinity Bellwoods Park	0.4
11.7		Slight L toward Crawford St	0.1
11.8		R on Crawford St	0.7
12.5		Cross College to continue on Crawford St.	0.2
12.8		At "V" continue on Montrose Ave	0.7
13.5		Cross Bloor then then L on path in Christie Pits Park toward Crawford	0.2
13.7		R onto Crawford St	0.2
13.9		R on Barton Ave	0.3
14.2		Cross Christie St.	0.6
14.8		Cross Bathurst	0.1
14.9		Right/ L on Albany Ave to continue on Barton	0.1
15.0		Left/Right on Howland Ave to continue on Barton	0.1
15.1		R onto Brunswick Ave	0.1
15.2		L onto Lowther Ave	0.5
15.7		R onto Huron St	0.1
15.9		L onto Prince Arthur Ave	0.3
16.2		L onto Bedford Rd	0.1
16.3		L into Taddle Creek Park	0.0
16.3		End of route	0.0

16.3 kilometers. +77/-41 meters