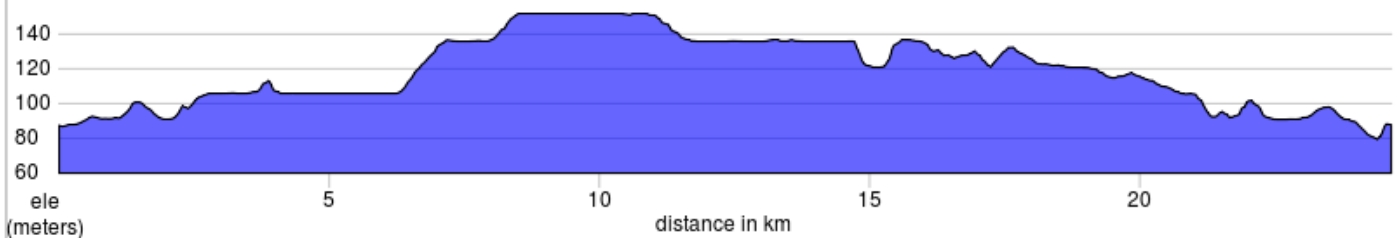
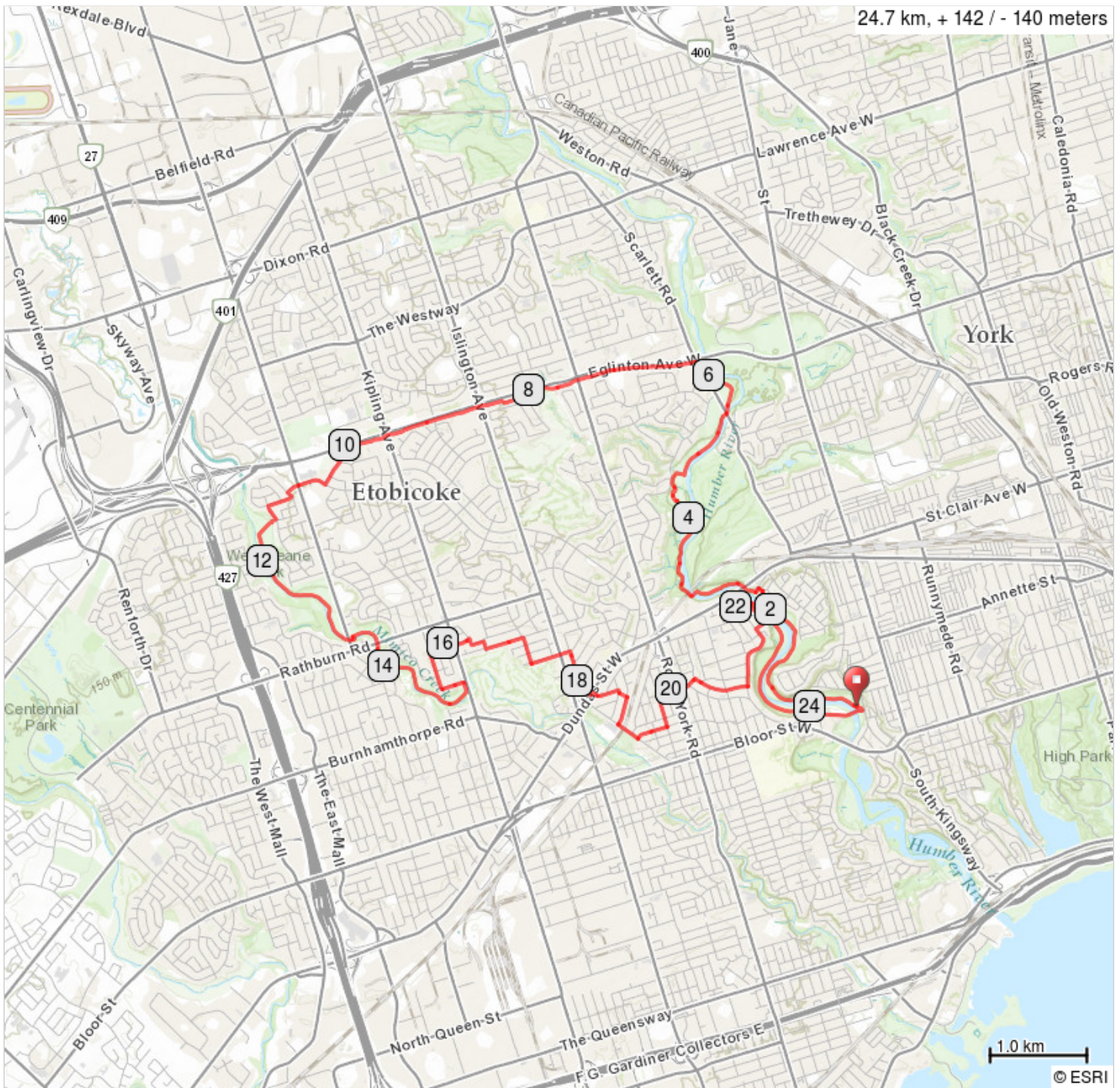






























































2017 Short Etobicoke Centre Meander (FNR)



2017 Short Etobicoke Centre Meander (FNR)

0.0		Start of route	0.0
0.0		R out of parking lot and ride upriver on the Humber River Recreational Trail	2.2
2.3		Exiting park, L onto Lundy Ave.	0.1
2.3		L onto Old Dundas St	0.0
2.4		Re-entering park, R onto path	0.7
3.0		L and walk bike across pedestrian bridge.	1.1
4.1		L	0.2
4.3		L	0.1
4.4		R	0.0
4.4		L	0.2
4.6		R toward Humber River Recreational Trail	0.1
4.7		L onto Humber River Recreational Trail	0.8
5.4		Slight R and go under bridge	0.8
6.2		L onto Eglinton Bike Trail	3.9
10.1		L onto Lloyd Manor Rd	0.1
10.3		R onto Winsland Dr	0.3
10.5		R onto Winterton Dr	0.3
10.8		Continue onto Nottinghill Gate	0.1
11.0		L onto Dalegrove Crescent	0.1
11.0		R onto Decarie Cir	0.3
11.3		L onto Antioch Dr	0.2
11.4		R into park - walk bikes past construction area	0.2
11.7		L	0.3
12.0		Slight L	1.4
13.3		L	0.0
13.4		R	1.8
15.2		L onto Wingrove Hill	0.2
15.4		R onto Haliburton Ave	0.4
15.8		R onto Tasker Rd	0.3
16.1		R onto Kipling Ave	0.0

16.1 kilometers. +100/-52 meters

16.1		L onto Greening Crescent	0.2
16.3		R onto Great Oak Dr	0.2
16.5		R onto Remington Dr	0.1
16.6		L onto Bywood Dr	0.4
17.0		R onto Cedarland Dr	0.3
17.2		L onto Orrell Ave	0.3
17.6		Continue onto Finchley Rd	0.1
17.7		R onto Chestnut Hills Pkwy	0.4
18.1		L onto Chestnut Hills Crescent	0.1
18.2		L onto Dundas St W	0.0
18.2		R onto Donnybrook Ln	0.3
18.5		R onto Loyalist Rd	0.0
18.5		Into path through park	0.1
18.6		R onto Allanbrooke Dr	0.3
18.9		L onto Montgomery Rd	0.3
19.2		L onto Belvedere Blvd	0.3
19.5		L on Brentwood Rd. N	0.3
19.8		Enter the roundabout	0.0
19.9		R onto Kingsgrove Blvd	0.2
20.0		Use Pedestrian Crosswalk at Royal York	0.2
20.3		R onto Strath Ave	0.6
20.8		L onto Kingsway Crescent	0.7
21.5		R onto Fallsview Rd	0.1
21.6		L onto Mill Cove	0.3
22.0		R onto Kingsway Crescent	0.1
22.1		R onto Old Dundas St	0.2
22.3		Continue onto Home Smith Park Rd	1.9
24.1		L onto Old Mill Rd	0.4
24.6		L into parking lot	0.1
24.7		End of route	0.0

8.6 kilometers. +36/-79 meters