












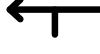














Port Hope Hill Hop (Short Route, 54 km)

Start at Port Hope Town Hall

0.0	0.0		Augusta St.	4.5	37.1		Lakeshore Rd.
0.1	0.1		John St.	3.6	40.7		Lakeshore Rd.
0.4	0.5		Cavan St. (slight jog L/R on Walton St.)	11.7	52.4		Ridout St. (at lights) <i>becomes Walton St.</i>
2.0	2.5		Choate Rd. (unmarked) <i>(immediately after Highway 401)</i>	1.3	53.7		Queen St.
2.0	4.5		Cranberry Rd. (stop sign)	0.2	53.9		Port Hope Town Hall
0.6	5.1		Sylvan Glen Rd. <i>(slight jog L/R on C.R. 74)</i>				
2.1	7.2		Fourth Line				
1.8	9.0		C.R. 10 <i>(unmarked; stop sign)</i>				
0.1	9.1		Massey Rd. <i>(turn just before the bridge!)</i>				
0.9	10.0		Kellogg Rd.				
0.8	10.8		Fourth Line (stop sign)				
2.4	13.2		Mastwoods Rd.				
5.0	18.2		C.R. 65 (Osaca Rd.) <i>(unmarked; stop sign)</i>				
1.4	19.6		Fifth Line				
3.4	23.0		Conc. Rd. 4 <i>(jog R/L on East Townline Rd.)</i>				
4.2	27.2		Reid Rd. (watch for the sign!)				
4.1	31.3		Hill St.				
0.8	32.1		Newtonville Rd. (Newtonville) <i>store / snack bar on corner</i>				
0.1	32.2		Church St. (becomes Mill St.)				
0.1	32.3		LUNCH (picnic tables @ parkette)				
0.2	32.4		C.R. 2 (unmarked; stop sign)				
0.2	32.6		Newtonville Rd.				

