


































Holland Marsh Tour - Medium and Long Routes (67 or 75 km)

Start: Parking Lot at King City Community Centre on Doctors Lane

Interval:	Total:	Turn:	Directions / road travelled:	Label:
0.0	0.0	R	 Turn right out of parking lot onto Doctors Lane	
0.1	0.1	L	 King St	
0.1	0.2	R	 Keele St	
12.0	12.2		 Stay on Keele St, cross Davis Dr W (Hwy 9) at lights	1
3.5	15.7	R	 follow road right onto King St in Holland Marsh	
2.2	17.9	L	 Dufferin St - at All-Way Stop	
2.3	20.2	R	 Graham Sideroad - follow paved road	
0.4	20.6	L	 Pumphouse Rd (before bridge)	
1.6	22.2	L	 Canal Rd (CR 8) at All-Way Stop (before bridge)	
3.0	25.2		 cross Simcoe Rd (short route goes to lunch in Bradford)	2
1.0	26.2	R	 5th Line	3
4.2	30.4		 cross Hwy 400	
3.6	34.0		 cross Hwy 27	4
2.2	36.2	L	 20th Sideroad	
5.5	41.7		 cross Hwy 9 onto Main St (Caution: Busy road)	
0.6	42.3		Lunch: Sheena's Kitchen (open 10-4), The Scottish Nook (10-3, 3 tables), Crackle Coffee (7:30-5 - Soup, Espresso, Chocolate)	
			- continue on Main St after lunch	
0.5	42.8	R	 Church St	
1.4	44.2	L	 Rebellion Way (becomes Lloydtown - Aurora Rd)	
1.7	45.9		 cross Hwy 27 at Light	5
8.6	54.5	R	 Jane St	6
Medium Route Shortcut:				
8.0	62.5	L	 Kingscross Dr/Westgate Blvd (2 signs for same road)	7
0.3	62.8	R	 follow round about to Kingscross Dr	
1.1	63.9	L	 continue on Kingscross Dr at All-Way Stop	
1.6	65.5	R	 Keele St	
1.6	67.1	L	 King Rd	
0.1	67.2	R	 Doctors Lane	
0.1	67.3	L	 Turn into Community Centre parking lot	
Long Route:				
8.0	62.5		 continue past Kingscross Dr (medium route turns here)	7
1.3	63.8		 cross King Rd	
4.1	67.9	L	 Kirby Rd	
2.0	69.9	L	 Keele St (Tim Hortons on NW corner)	
4.2	74.1	R	 King Rd (Medium route joins back here)	
0.1	74.2	R	 Doctors Lane	
0.1	74.3	L	 Turn into Community Centre parking lot	

Note: Intersection graphic is read starting from the bottom and moving through the arrow

