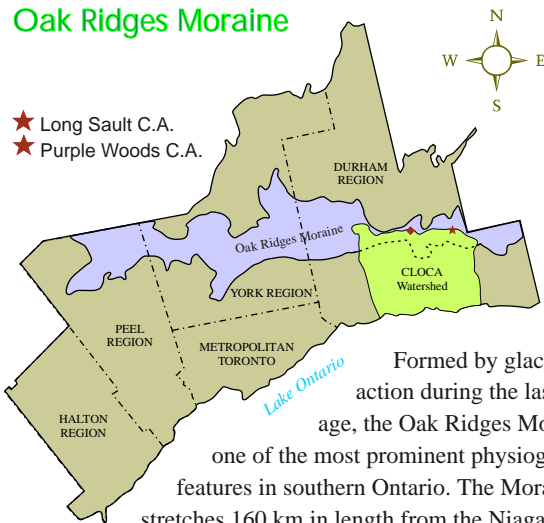



## Oak Ridges Moraine



Formed by glacial action during the last ice age, the Oak Ridges Moraine is one of the most prominent physiographic features in southern Ontario. The Moraine stretches 160 km in length from the Niagara Escarpment to the Trent River and covers approximately 1,000 km<sup>2</sup>.

In general, the slopes of the Moraine are considered to be the source area for many streams and contain many wetlands. Some of the small wetlands exist due to groundwater discharge at that location. Individually they may appear insignificant, but considered collectively, they are the origins of over 30 major watercourses or tributaries within the GTA. Purple Woods and Long Sault Conservation Areas are entirely located within the Oak Ridges Moraine.



## Birds

Savannah Sparrow  
Rufous-sided Towhee  
American Goldfinch  
Purple Finch  
Indigo Bunting  
Rose-breasted Grosbeak  
Brown-headed Cowbird  
Northern Flicker  
Whip-poor-will  
Killdeer  
Northern Goshawk  
Barn Swallow

Tree Swallow  
Horned Lark  
Eastern Wood-Pewee  
Least Flycatcher  
Great Crested Flycatcher  
Eastern Kingbird  
Nashville Warbler  
Warbling Vireo  
Red-eyed Vireo  
Cedar Waxwing  
Song Sparrow  
Field Sparrow  
Chipping Sparrow  
Vesper Sparrow  
Brown Thrasher

Gray Catbird  
House Wren  
Red-breasted Nuthatch  
Black-capped Chickadee  
American Crow  
Blue Jay  
Common Grackle  
Northern Oriole  
Eastern Meadowlark  
Ovenbird  
Chestnut-sided Warbler  
Yellow Warbler

## Working in Partnership with the Community for Healthy Watersheds



## Central Lake Ontario Conservation

The Central Lake Ontario Conservation Authority was established in 1958. It was formed by the Government of Ontario at the request of the municipalities located within the areas of jurisdiction. **Member municipalities include: Cities of Oshawa and Pickering, Towns of Ajax and Whitby, Municipality of Clarington, Townships of Scugog and Uxbridge.**

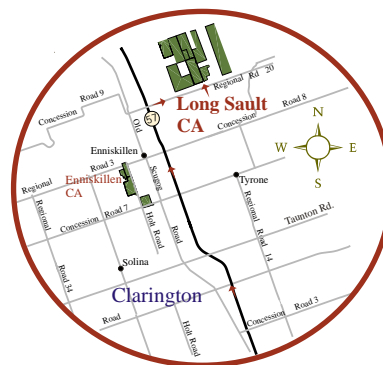


## Authority Mission Statement

*"To work towards the awareness, understanding, wise use and enhancement of our watershed resources for the benefit of the natural environment in partnership with our municipalities and our community."*

## Locator Map

Exit 401 at Waverly Rd.  
Travel N. on Reg. Rd. #57  
Turn right at Reg. Rd. #20  
Turn left at Woody Rd.



100 Whiting Avenue Oshawa, ON L1H 3T3  
TEL: (905) 579-0411 FAX: (905) 579-0994  
Internet: [www.cloca.com](http://www.cloca.com)  
E-mail: [mail@cloca.com](mailto:mail@cloca.com)

# Long Sault Conservation Area



**H**illy, forest-covered terrain greets the eye at Long Sault Conservation Area. The conservation area is in the middle of the pleasantly hilly Oak Ridges Moraine, which was formed during the last ice age. In the fall, the view is particularly pleasing, especially from the high elevations on the moraine.

The rugged terrain is suitable for various activities, such as running, hiking, cross-country skiing, snowshoeing, mountain biking, nature walks, bird watching and picnicking.

# Trail Etiquette & Rules

- Respect the rights of other trail users.
- Follow the trail direction signs.

Biking/  
Skiing



Hiking



- Be aware of degree of difficulty.



Beginner  
(Green)



Intermediate  
(BLUE)



Advanced  
(BLACK)

- Protect nature by staying on the trails, obeying all trail signs, and leaving flowers and plants for others to enjoy.

- All pets must be kept on a leash of no more than 2 metres in length.  
"Remember to stoop and scoop!"

- Do not litter. Long Sault C.A. is a garbage free area. Please take any refuse home with you.

- Alert any slower-moving trail users to your presence and then slow down and proceed with caution as you pass. If you are the first in a group, let them know how many are in your group.

- No speeding or Time Trials.

## Long Sault Conservation Area

### Authorized Trails



### EMERGENCY OR TRAIL MAINTENANCE

In the case of emergency or if you notice a section of trail that requires attention, please note the number of the closest directional post and notify the Authority.

Emergency phone numbers are listed by the parking lot or please leave us a message in the Admission Drop Box.

Trail Name




Trail Use




Post Number



Biking/Skiing Trail  
Entrance Sign



Hiking Trail  
Entrance Sign



Central  
Lake Ontario  
Conservation

www.cloca.com

### LEGEND

- ★ Oak Ridges Trail Access Point
- Cottontail Rabbit Trail - 2.9 km (Beginner)
- Eastern Bluebird Trail - 2.6 km (Advanced)
- White-tailed Deer Trail - 3.7 km (Intermediate)
- Wild Turkey Trail - 3.3 km (Advanced)
- Barred Owl Trail - 2.9 km (Advanced)
- Connecting Trail (two-way travel)
- Long Sault Property Boundary

You Are Here

Direction of Travel - Biking/Skiing

Direction of Travel - Hiking

Chalet  
Parking  
Washrooms

\*\* Biking/Skiing Direction of  
Travel is Opposite to Hiking  
Travel

- Deciduous Forest
- Coniferous Forest
- Meadow
- Wet Forest
- Hydro Lines

Please Note: The private properties noted on the map have never been owned by the Conservation Authority.