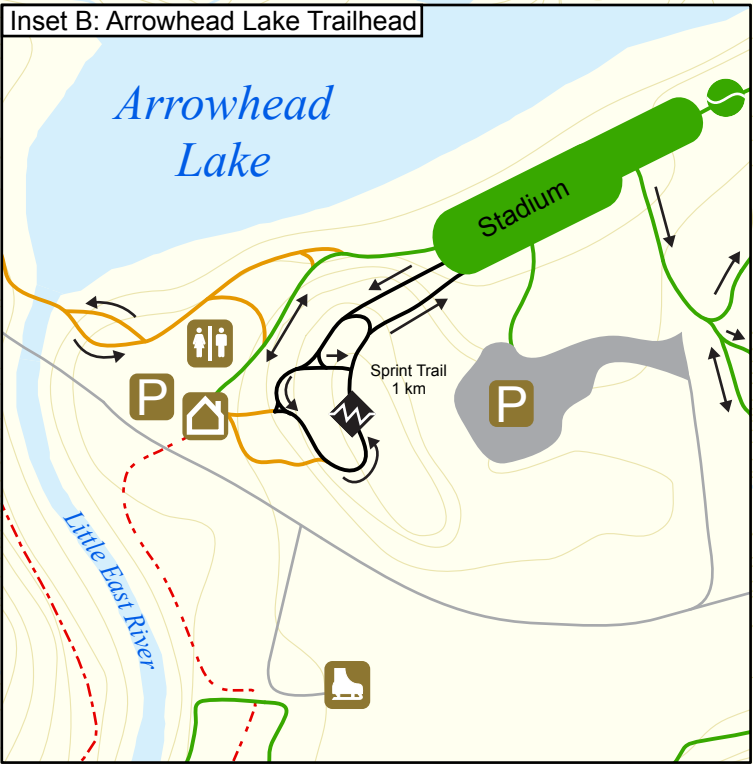


Inset B: Arrowhead Lake Trailhead



Arrowhead

Winter Activity Map 2011-12

Trails

- Ski (Hard)
- Ski (Moderate)
- Ski (Easy)
- Snowshoe
- Connector
- Contour
- Road
- River
- Lake
- Wetland

Facilities

- First Aid Station
- Park Office
- Parking
- Washrooms*
- Telephone
- Warm-up Shelter
- Scenic Point of Interest
- Skating Rink
- Toboggan/Tubing Hill

*Note: Washrooms at Mayflower Lake Trailhead are heated

CAUTION

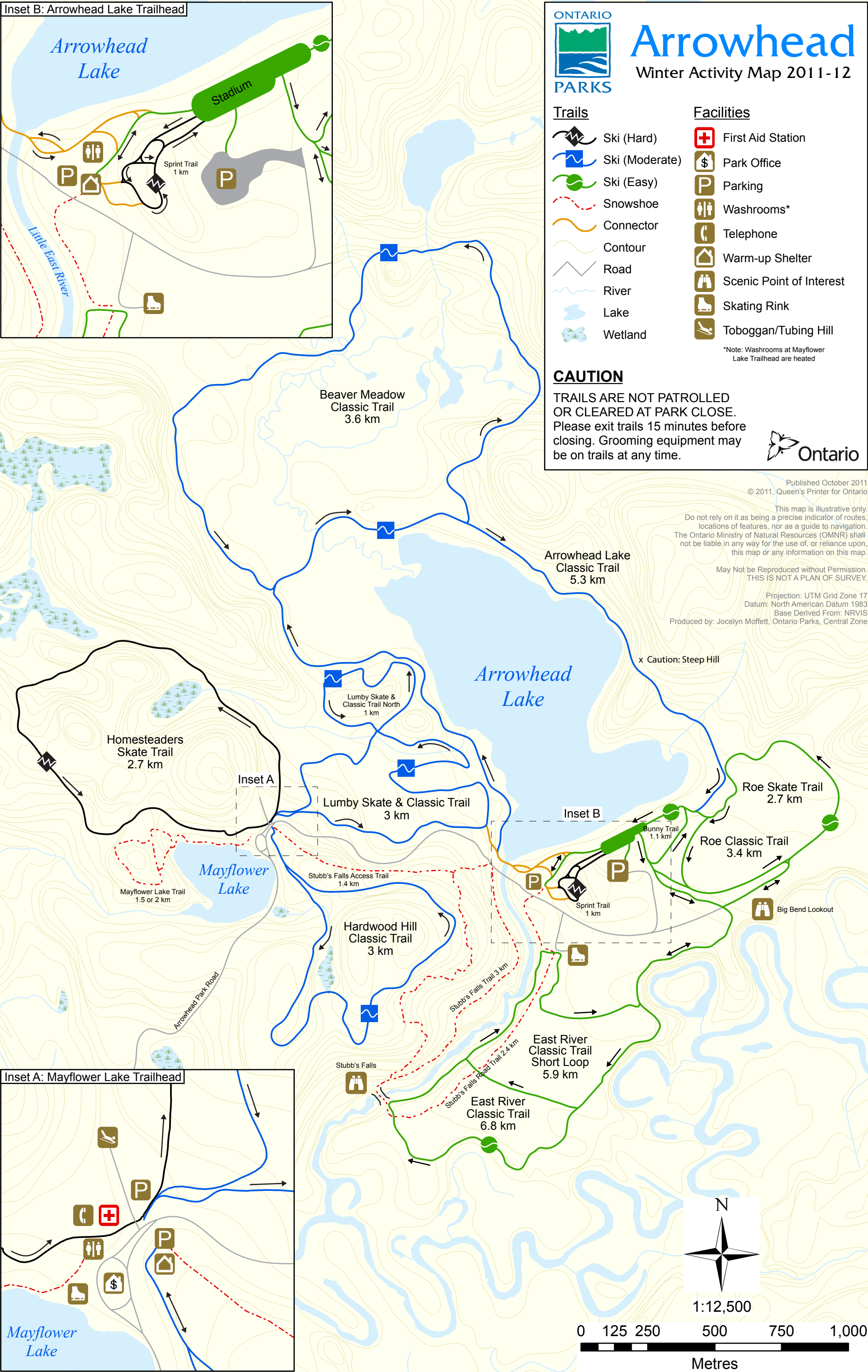
TRAILS ARE NOT PATROLLED OR CLEARED AT PARK CLOSE. Please exit trails 15 minutes before closing. Grooming equipment may be on trails at any time.



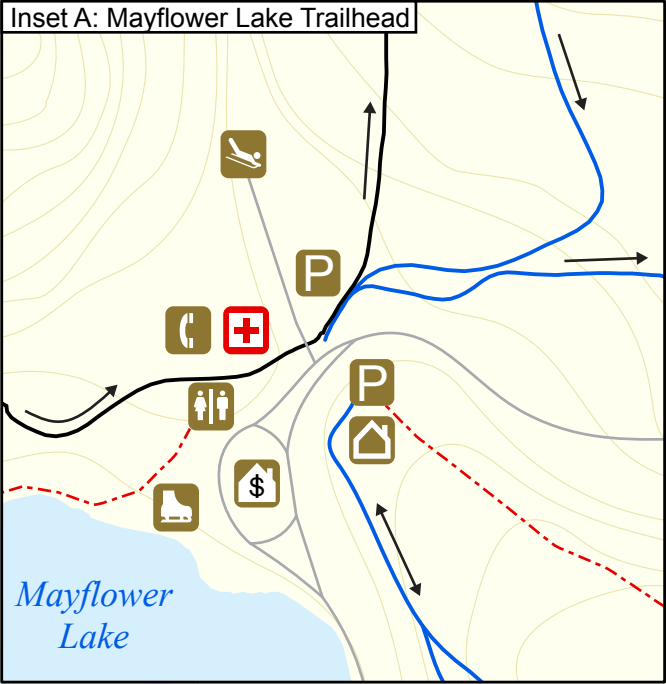
Published October 2011
© 2011, Queen's Printer for Ontario

This map is illustrative only. Do not rely on it as being a precise indicator of routes, locations of features, nor as a guide to navigation. The Ontario Ministry of Natural Resources (OMNR) shall not be liable in any way for the use of, or reliance upon, this map or any information on this map.

May Not be Reproduced without Permission. THIS IS NOT A PLAN OF SURVEY.
Projection: UTM Grid Zone 17
Datum: North American Datum 1983
Base Derived From: NRVIS
Produced by: Jocelyn Moffett, Ontario Parks, Central Zone



Inset A: Mayflower Lake Trailhead



1:12,500

