



## Credit River Cruising - Medium Route (66 km)

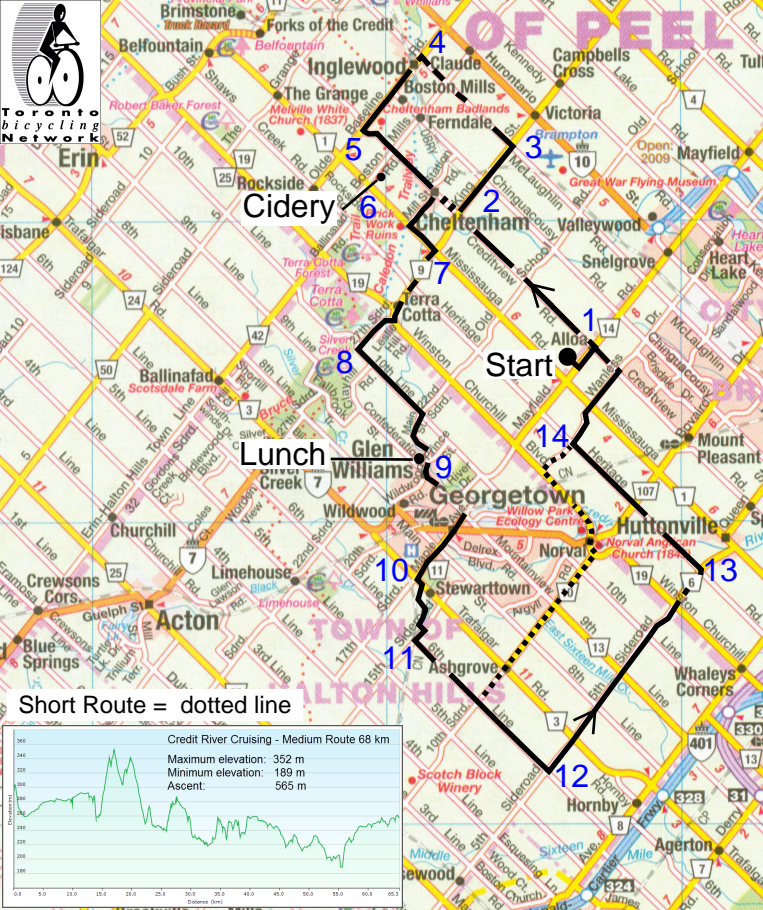


Start: Esker Lake Public School on Mayfield Road, just East of Mississauga Road (formerly Alloa School)

Map Label:

Total:	Interval:	Turn:	Directions / road travelled:	
0.0	0.0	L	 <b>Start:</b> Turn left out of school parking lot onto Mayfield Road	
0.6	0.6	L	 Creditview Rd at light	1
6.9	6.3	R	 King Street at Stop	2
9.7	2.8	L	 McLaughlin Rd at light (use left turn lane)	3
14.0	4.3	L	 Olde Base Line Rd at Stop (check out scenic badlands at km 16.3)	4
17.1	3.1	L	 Creditview Road at All Way Stop	5
20.3	3.2	R	 Mill Street (at base of hill just past General Store sign)	
21.8	1.5	L	 Mississauga Road	6
23.1	1.3	R	 King Street at Stop Light	7
26.2	3.1	R	 27 Side Road at Winston Churchill Blvd sign where road bears left	
27.9	1.7	L	 Tenth Line	8
31.0	3.1	R	 22nd Side road at flashing red light	
32.9	1.9	R	 Prince/Main street in Glen Williams <b>Lunch (no good options on this route):</b> Preston's Food Mart is at the corner of Main & Confederation. You can eat at the Glen Williams Park at the bridge (washrooms).	9
33.2	0.3	L	 Confederation St at All Way Stop	
35.1	1.9	R	 Maple Ave at Stop Light (Georgetown)	
35.8	0.7		 cross Guelph St/Hwy 7 at Stop Light to stay on Maple Ave	
37.9	2.1	L	 Trafalgar Rd at Stop Light (use left turn lane)	10
38.3	0.4	R	 Stewarttown Rd (2nd right after Trafalgar)	
38.8	0.5	R	 Mill Pond Dr, just before bridge	
39.5	0.7	R	 15 Sideroad	
40.3	0.8	L	 Sixth Line (before train tracks)	11
46.5	6.2	L	 5 Side road - becomes Embleton road	12
55.1	8.6	L	 Heritage Rd at Stop Light	13
61.2	6.1	R	 Wanless Dr	14
64.0	2.8	L	 Creditview Rd at Stop Light (use left turn lane)	
65.3	1.3	L	 Mayfield Rd at Stop Light	1
65.9	0.6	R	 <b>Finish:</b> Esker Lake Public School	

Note: Intersection graphic is read starting from the bottom and moving through the arrow



Short Route = dotted line

